Voyage à Chester

du 4 au 10 avril
2014

Chester

Google

Get directions | My places

Saintes, France
Caen, France
Oxford, United Kingdom
Chester, United Kingdom
Liverpool, United Kingdom
Llechwedd
Coventry, United Kingdom
Dover, United Kingdom
Saintes, France

Add Destination - Show options

GET DIRECTIONS

Suggested routes

A28 and A10	2,605 km, 30 hours

Driving directions to Saintes, France

This route has tolls.
This route includes a ferry.
This route includes a car transport.

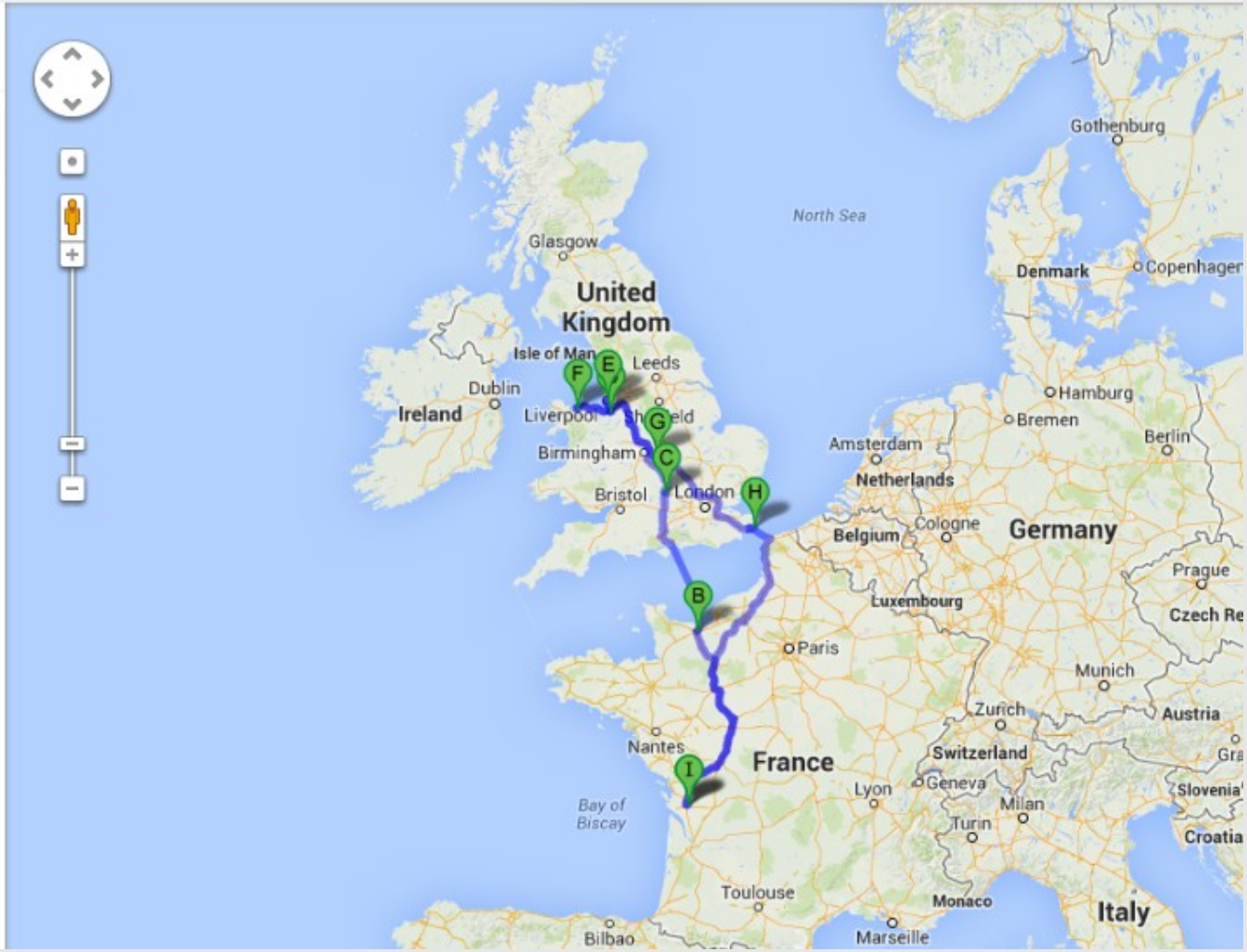

Oxford : Christ Church Cathedral

Chester

Liverpool : Maritime Museum

Liverpool : Anfield stadium

Beatles story



Wales : Llechwedd Slate Caverns & Conwy Castle



Coventry : Transport Museum

Ne pas oublier !!!

- Carte d'identité ou passeport *en cours de validité*
- Carte européenne d'assurance maladie
- 2 pique-niques

- http://www.espace-europ.com/
- http://www.palissy.fr/